Mappa dello sterro e riporto

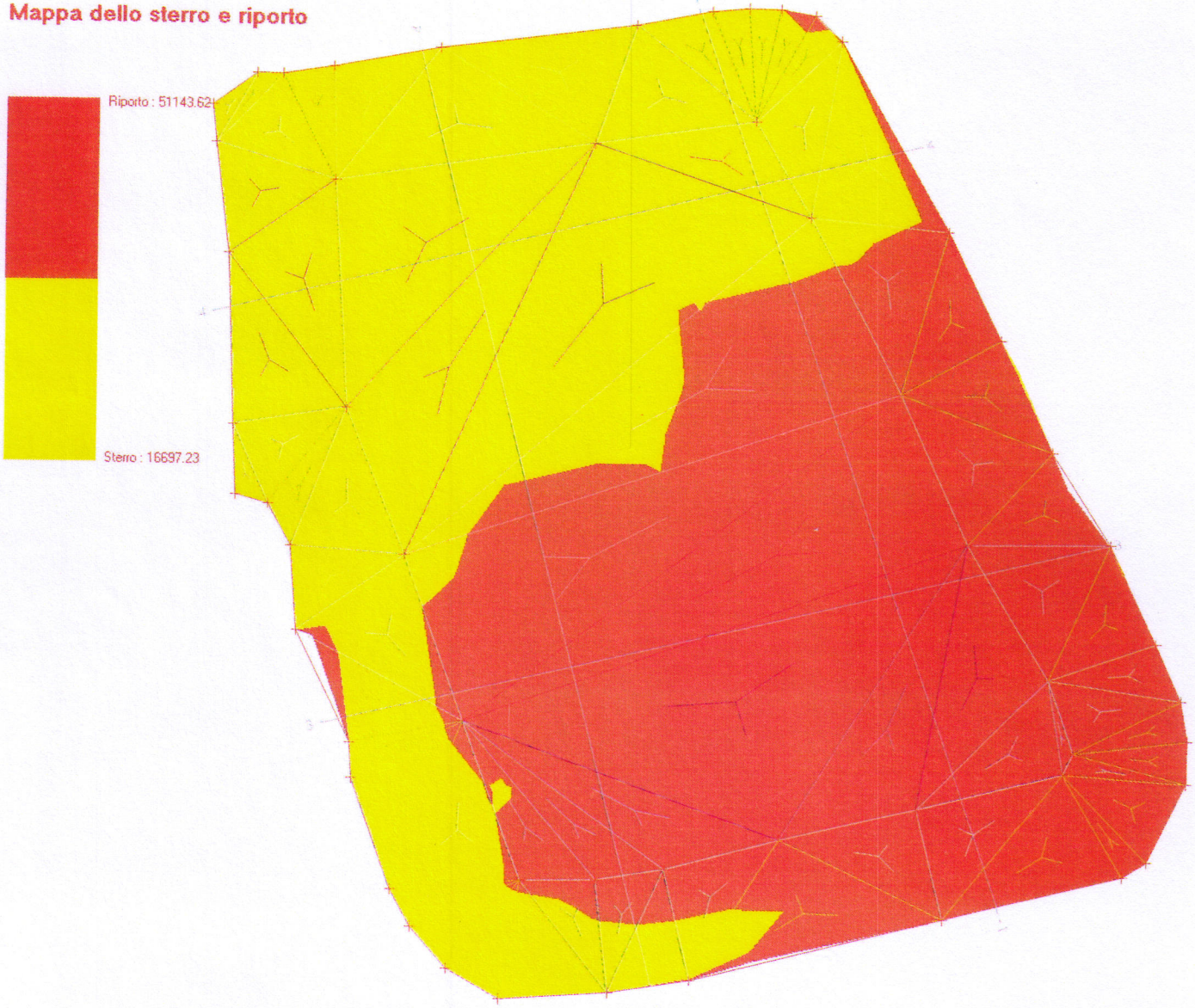

RIPROFILATURA FINALE RSU

Mappa delle altimetrie

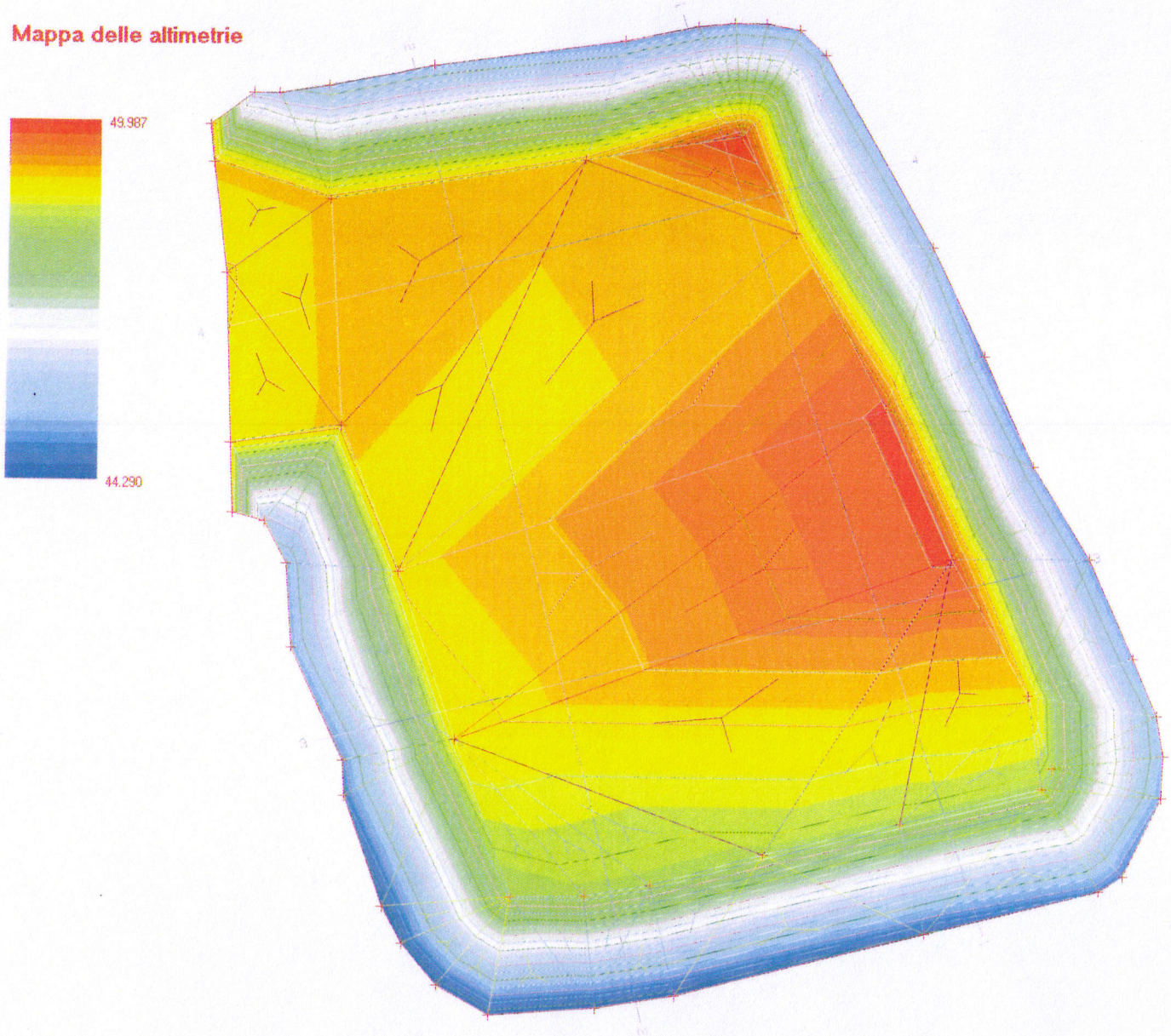

stato attuale

Mappa delle altimetrie

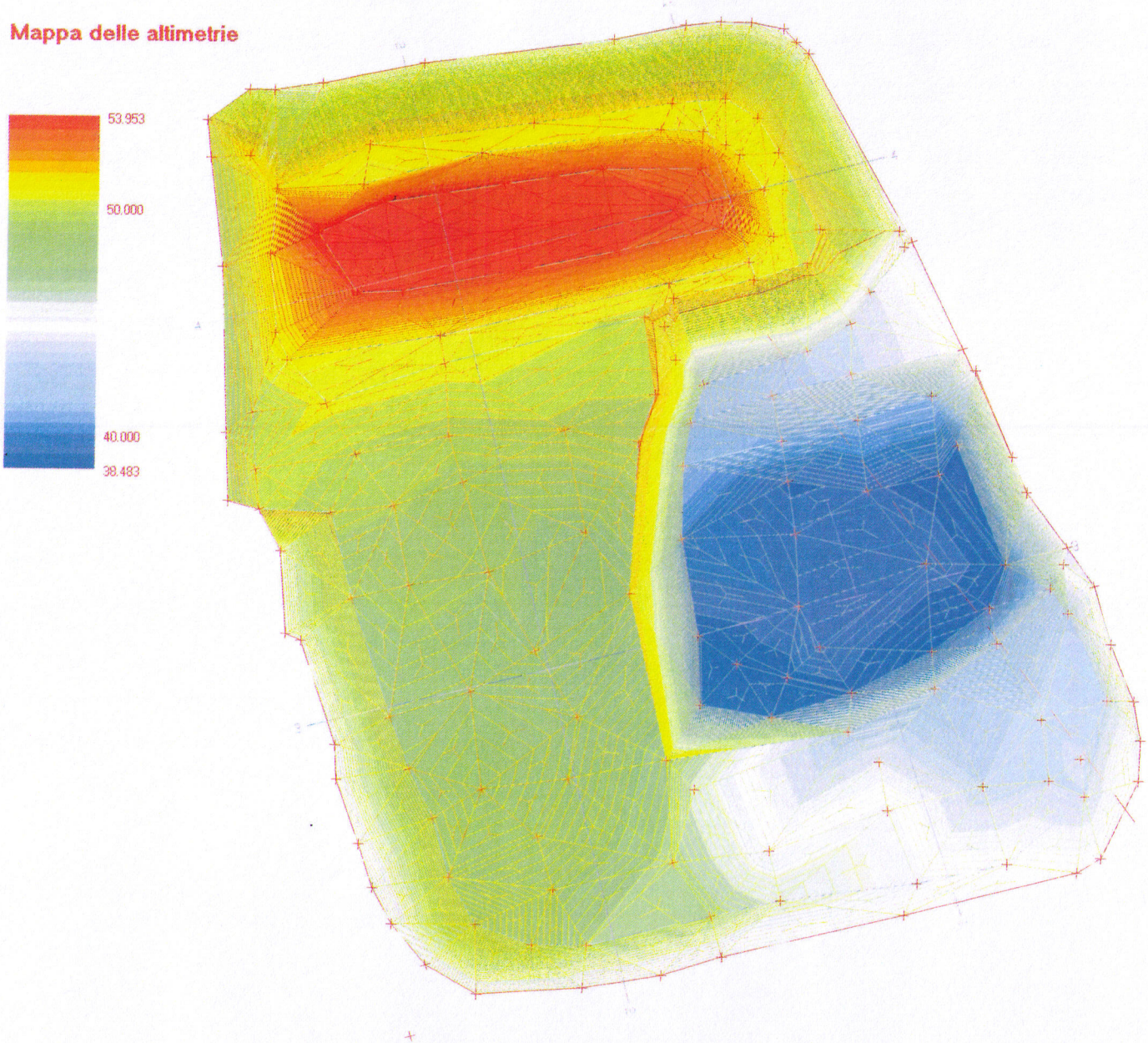

RILIEVO BACINO

Mappa delle altimetrie

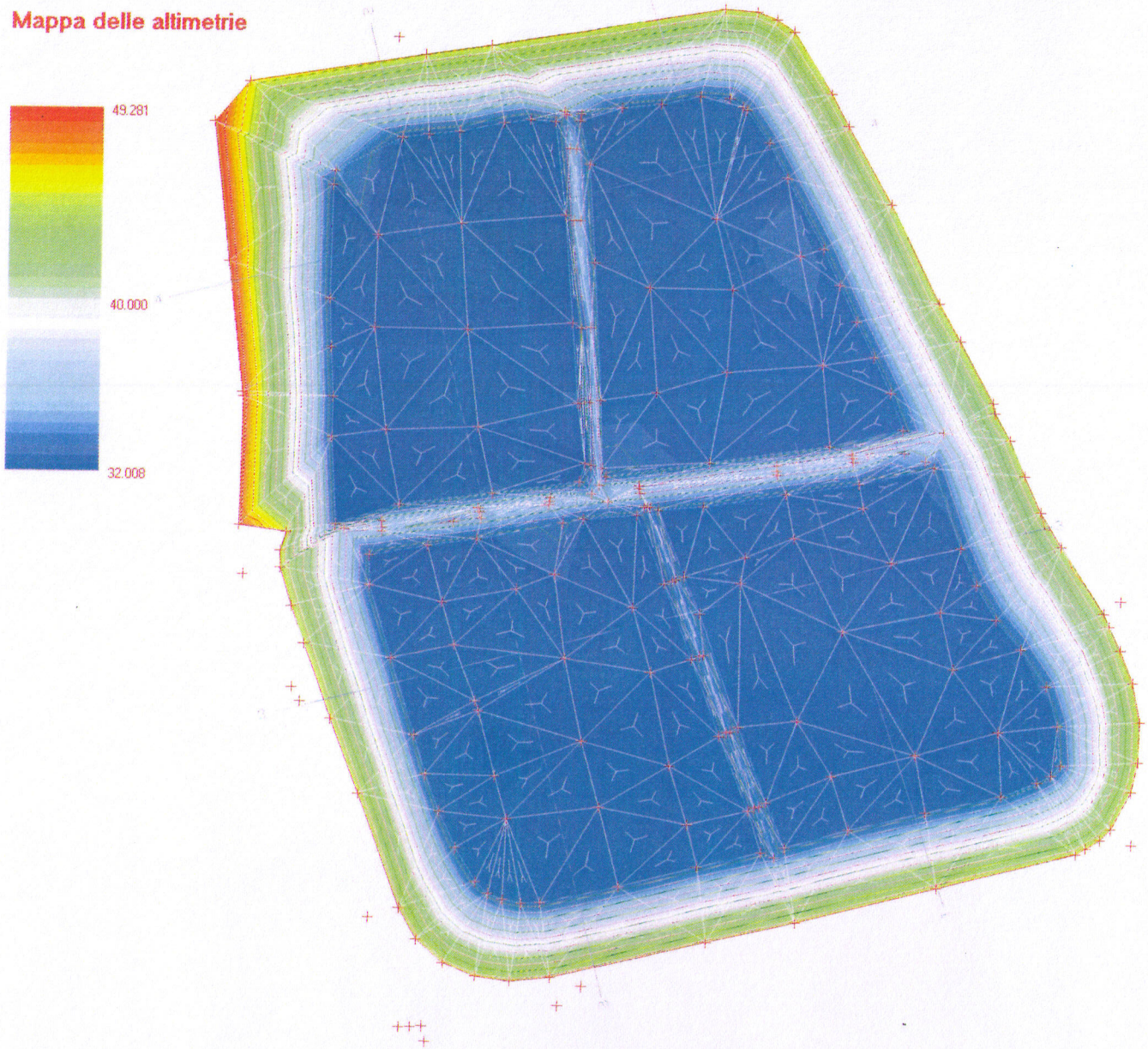

RILEVATI	
RIEMPIMENTO	1745.093 mq
RILEVATO	797.080 mq

sezione 1

SCALA 1:1000

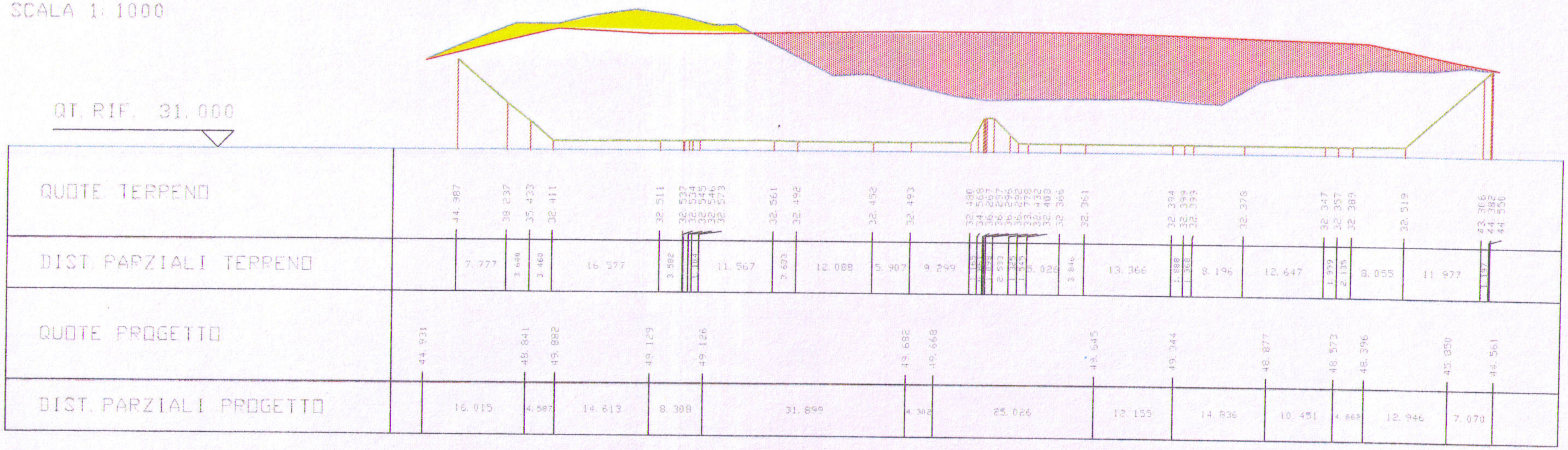

RILEVATI	
RIEMPIMENTO	2602.007 mq
RILEVATO	61.757 mq

sezione 2

SCALA 1:1000

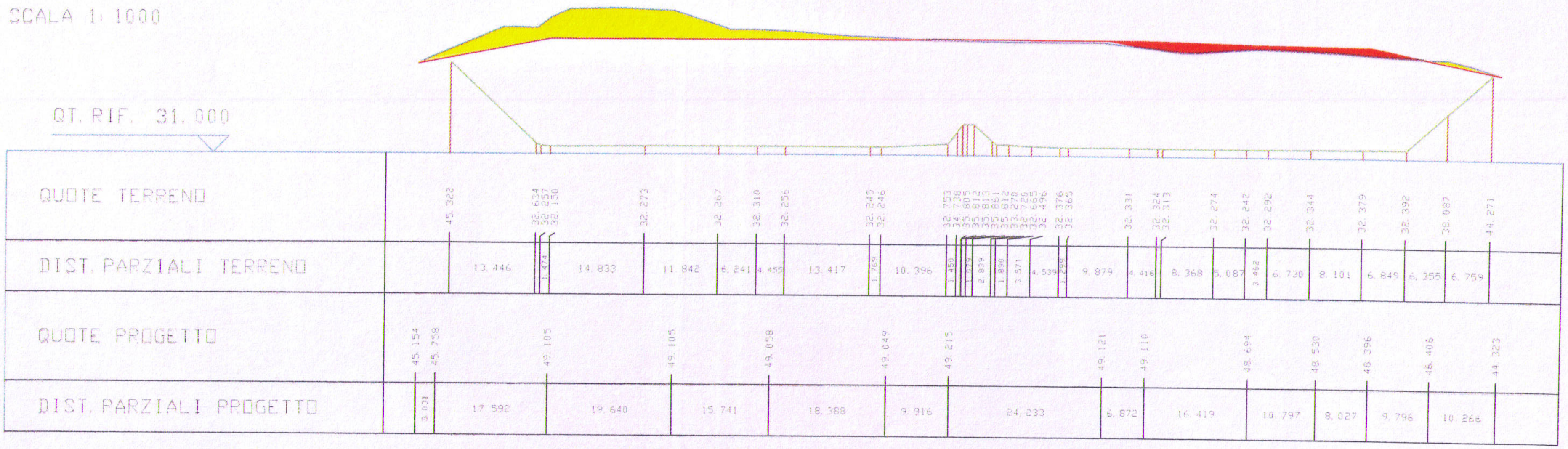

RILEVATI	
RIEMPIMENTO	1258.170 mq
RILEVATO	730.606 mq

sezione 3

SCALA 1:1000

RILEVATI	
RIEMPIMENTO	2012.071 mq
RILEVATO	0.285 mq

sezione 4

SCALA 1:1000

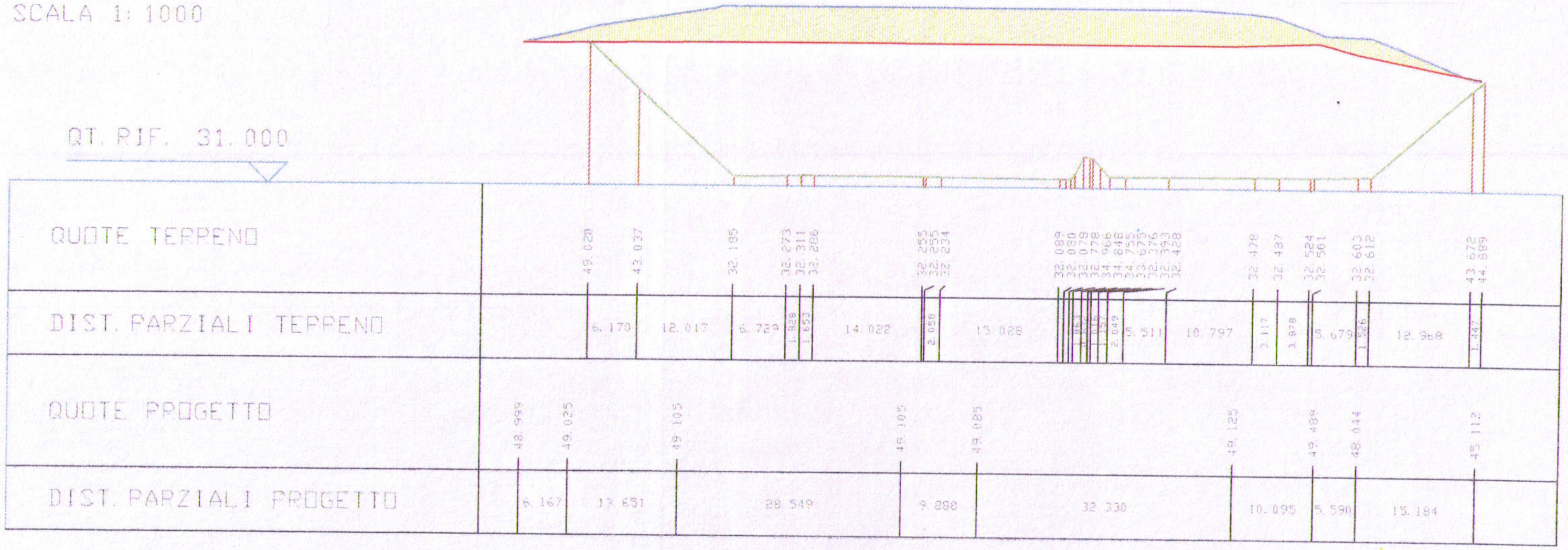

VISTA BACINO dd 02-04-2010

Vista bacino dd 07-10-2010